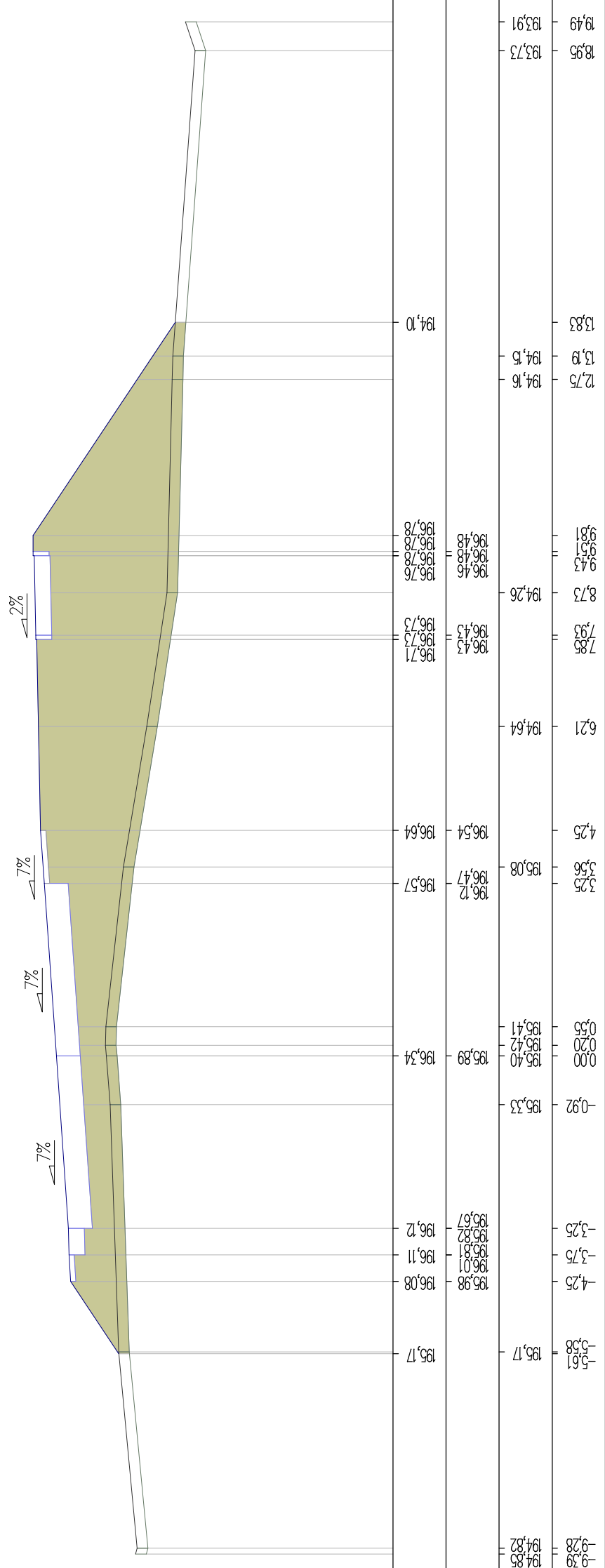


Pik = 0+850,00
Skala 1:100/100

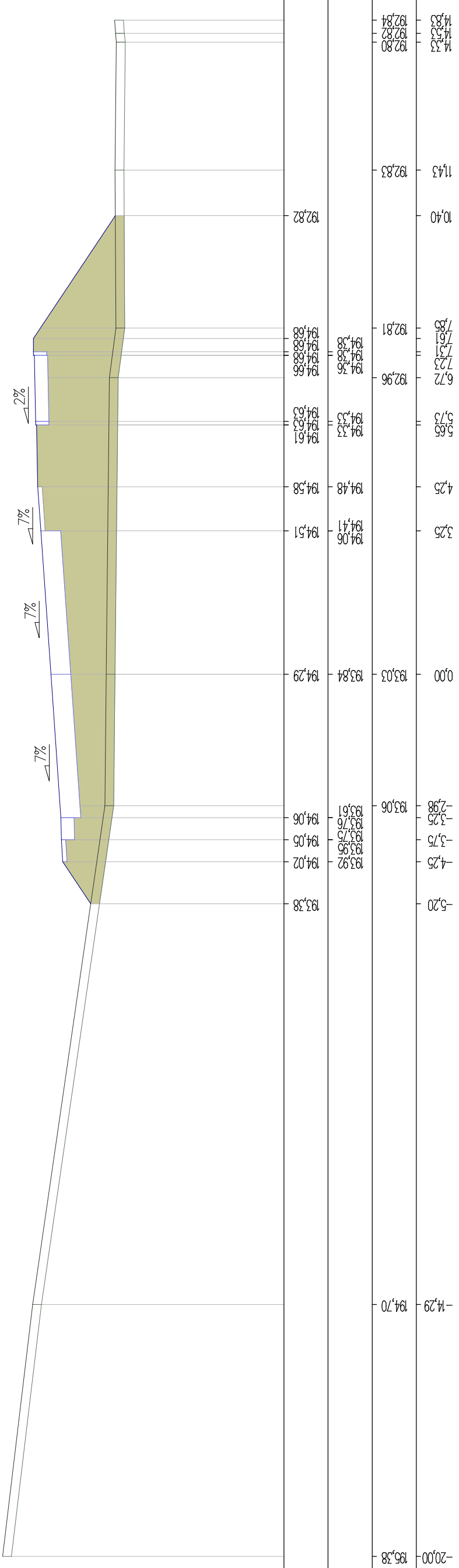
■ NASYP= 27,08m²
■ WYKOP= 0,00m²



P.P. = 190,00

Pik = 0+871,73
Skala 1:100/100

■ NASYP= 18,58m²
■ WYKOP= 0,00m²



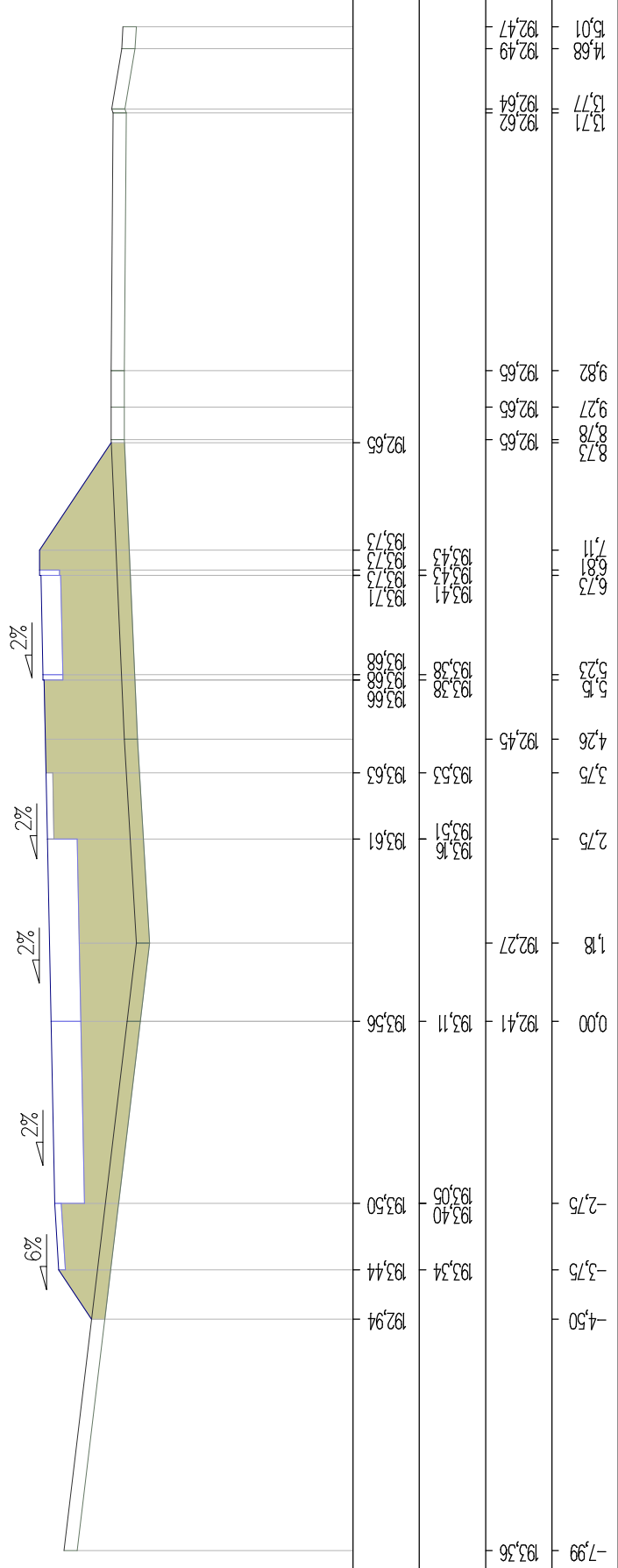
P.P. = 189,00

Pik = 0+886,62

Skala 1:100/100

NASYP= 12,57m²

WYKOP= 0,00m²



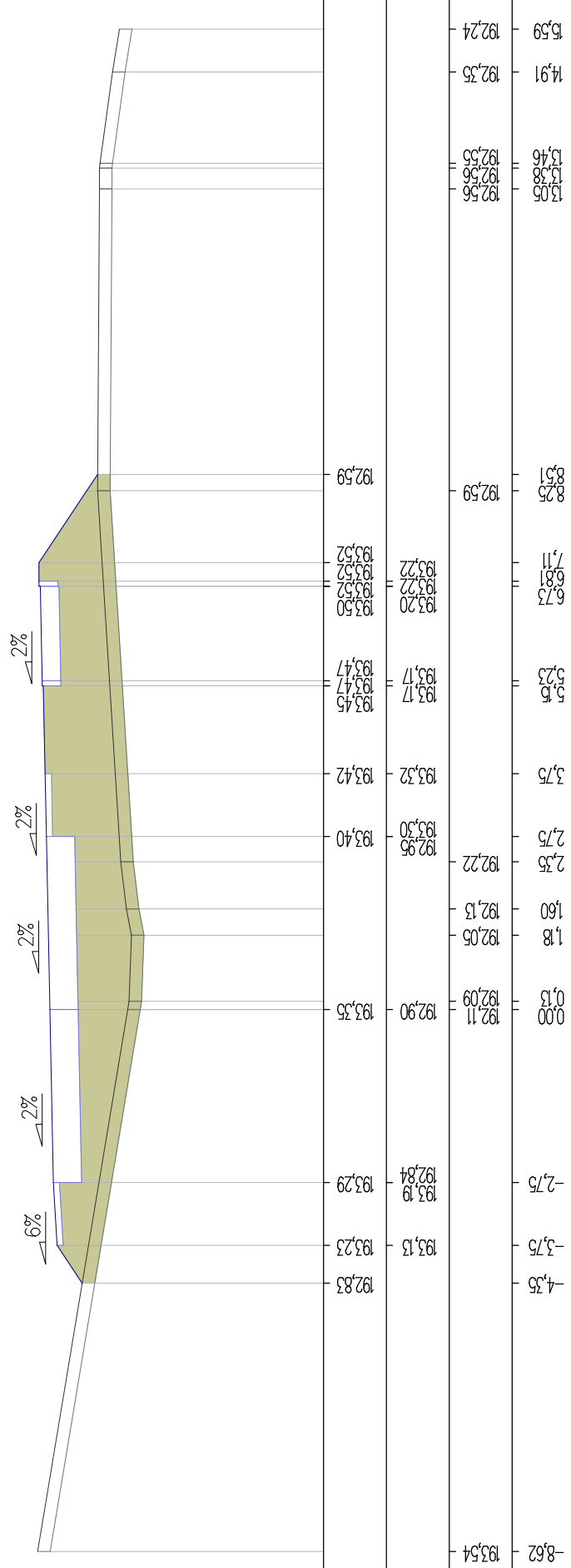
P.P. = 189,00

Pik = 0+896,42

Skala 1:100/100

NASYP= 11,66m²

WYKOP= 0,00m²

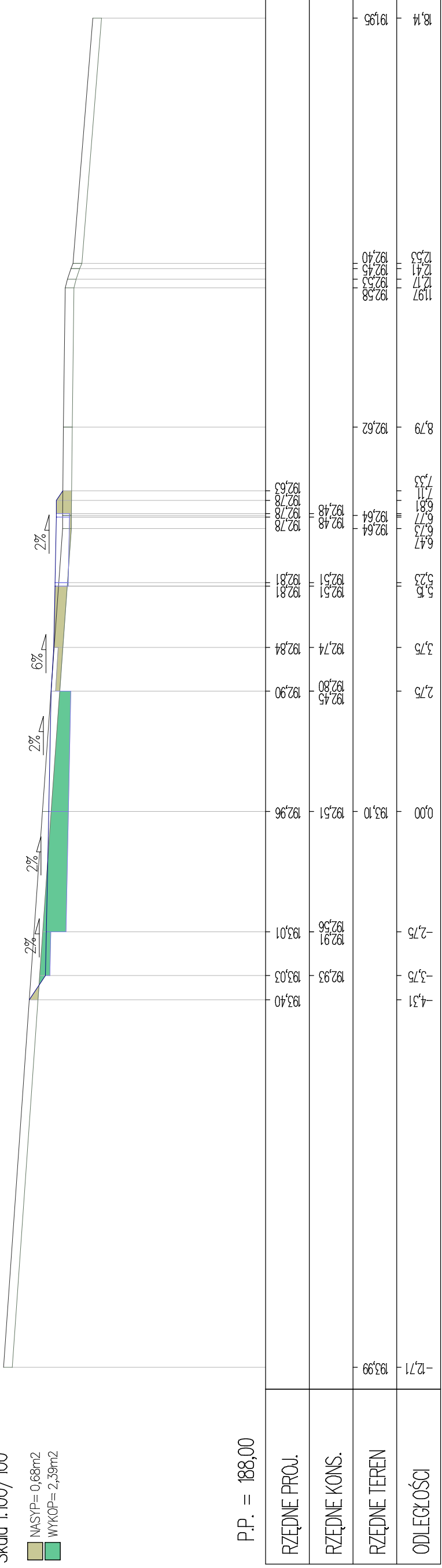


P.P. = 189,00

Pik = 0+917,50

Skala 1:100/100

 NASYP= 0,68m²
 WYKOP= 2,39m²

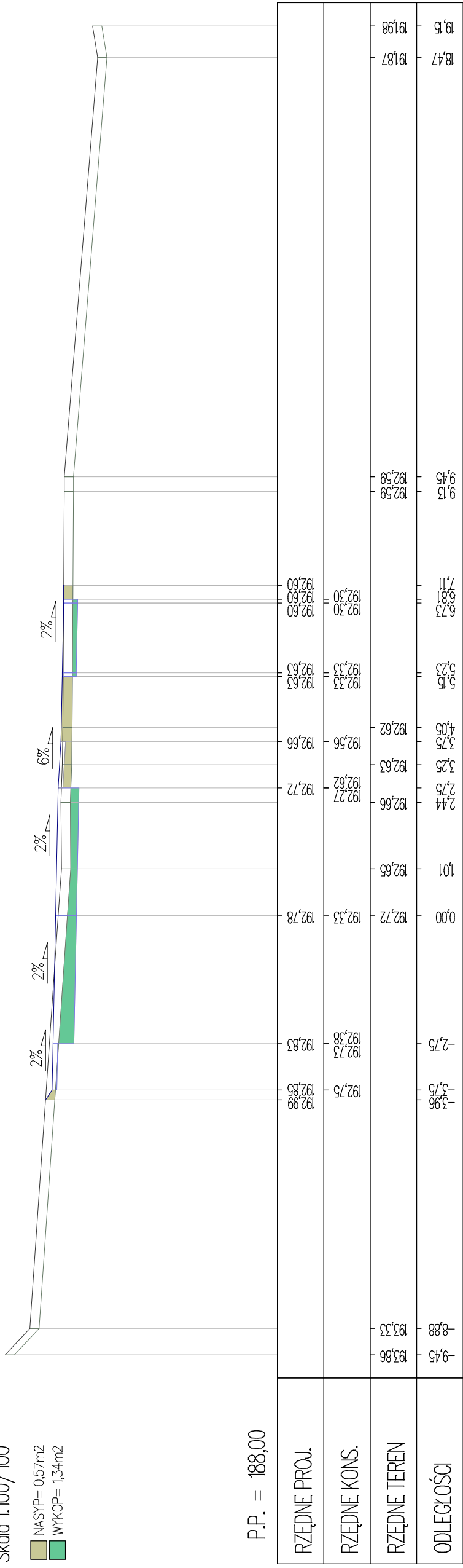


P.P. = 188,00

Pik = 0+927,28

Skala 1:100/100

 NASYP= 0,57m²
 WYKOP= 1,34m²



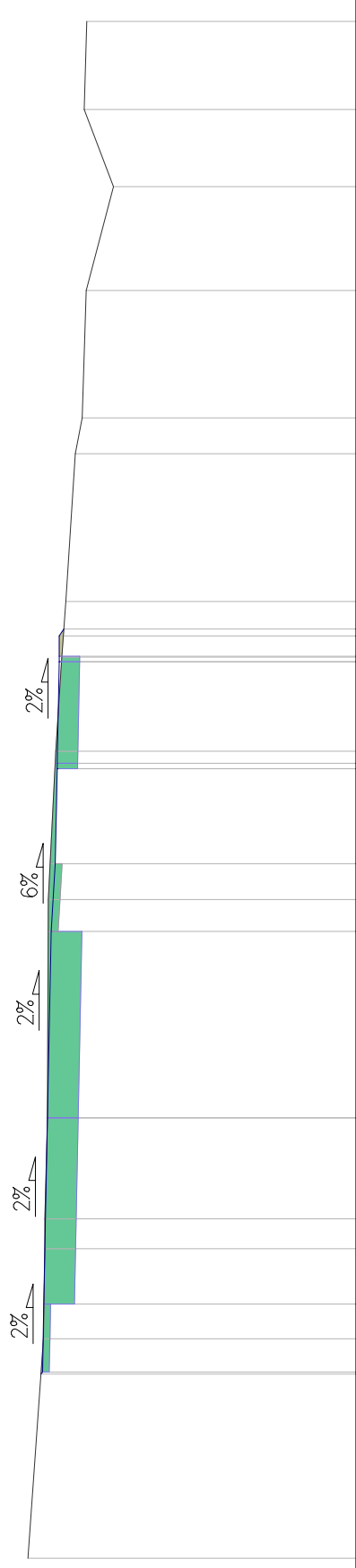
P.P. = 188,00

Pik = 0+939,41

Skala 1:100/100

NASYP= 0,02m²

WYKOP= 3,40m²



P.P. = 188,00

RZĘDNE PROJ.	RZĘDNE KONS.	RZĘDNE TEREN	ODLEGŁOŚCI
192,65	192,53	-3,78	-6,50
192,63	192,61	-3,75	-3,26
192,61	192,51	-2,75	-1,93
192,59	192,59	-1,49	0,00
192,55	192,10	0,00	2,75
192,50	192,05	2,75	3,22
192,44	192,34	3,75	5,15
192,41	192,11	5,15	5,41
192,38	192,38	6,73	6,80
192,38	192,34	6,81	7,11
192,31	192,08	7,21	7,62
192,14	192,14	9,80	10,33
192,04	192,04	10,33	12,21
191,98	191,98	12,21	13,74
191,58	191,58	13,74	14,88
191,97	191,97	16,80	